
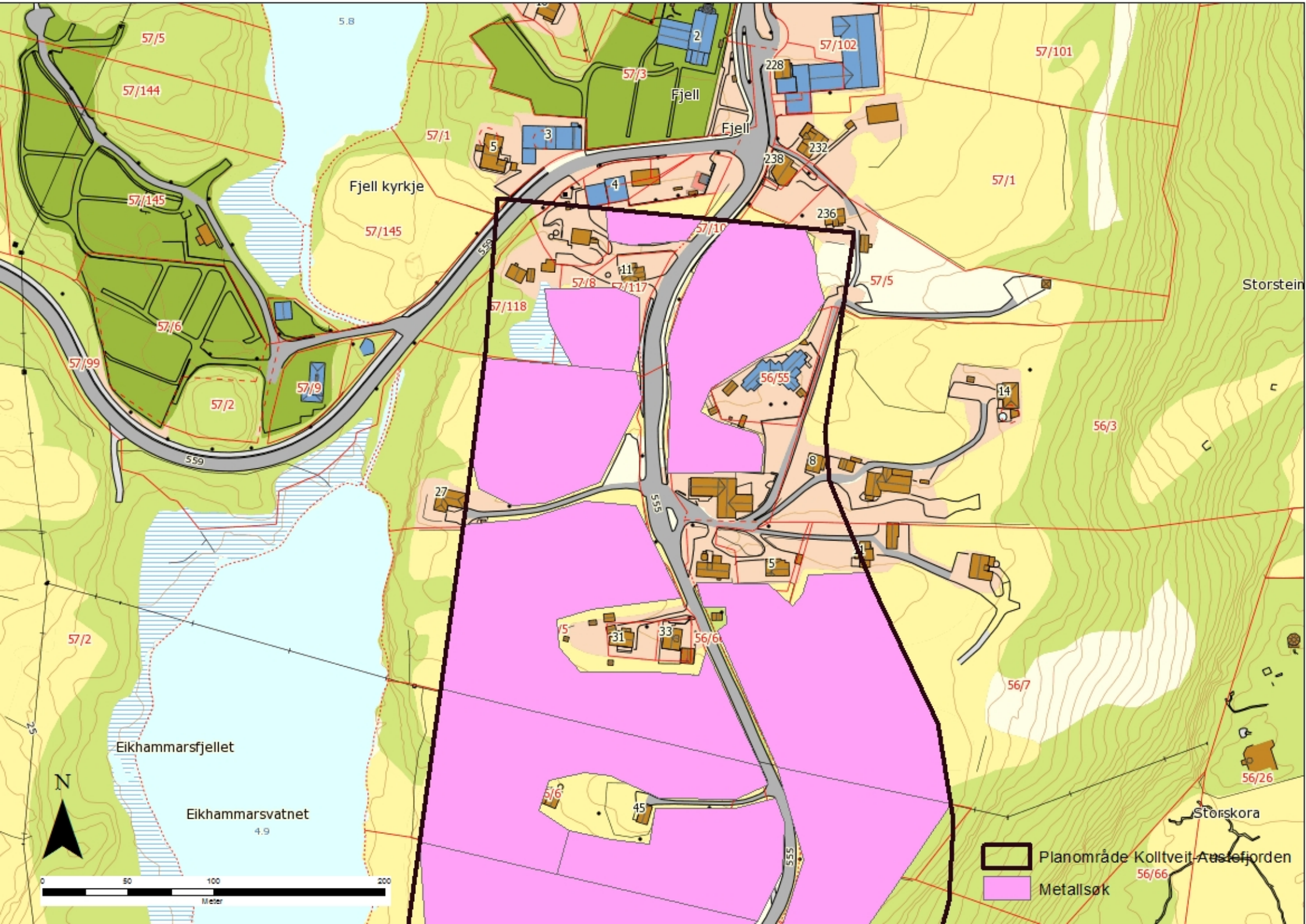


Gravemaskin



Planområde Kollveit-Austefjorden





57/5

57/144

57/145

57/6

57/2

57/9

57/145

57/1

Fjell kyrkje

57/3

Fjell

57/10

57/118

57/8

57/117

56/55

57/5

56/3

Storstein

57/2

Eikhammarsfjellet

Eikhammarsvatnet

4.9

5

31

33

56/6


56/7

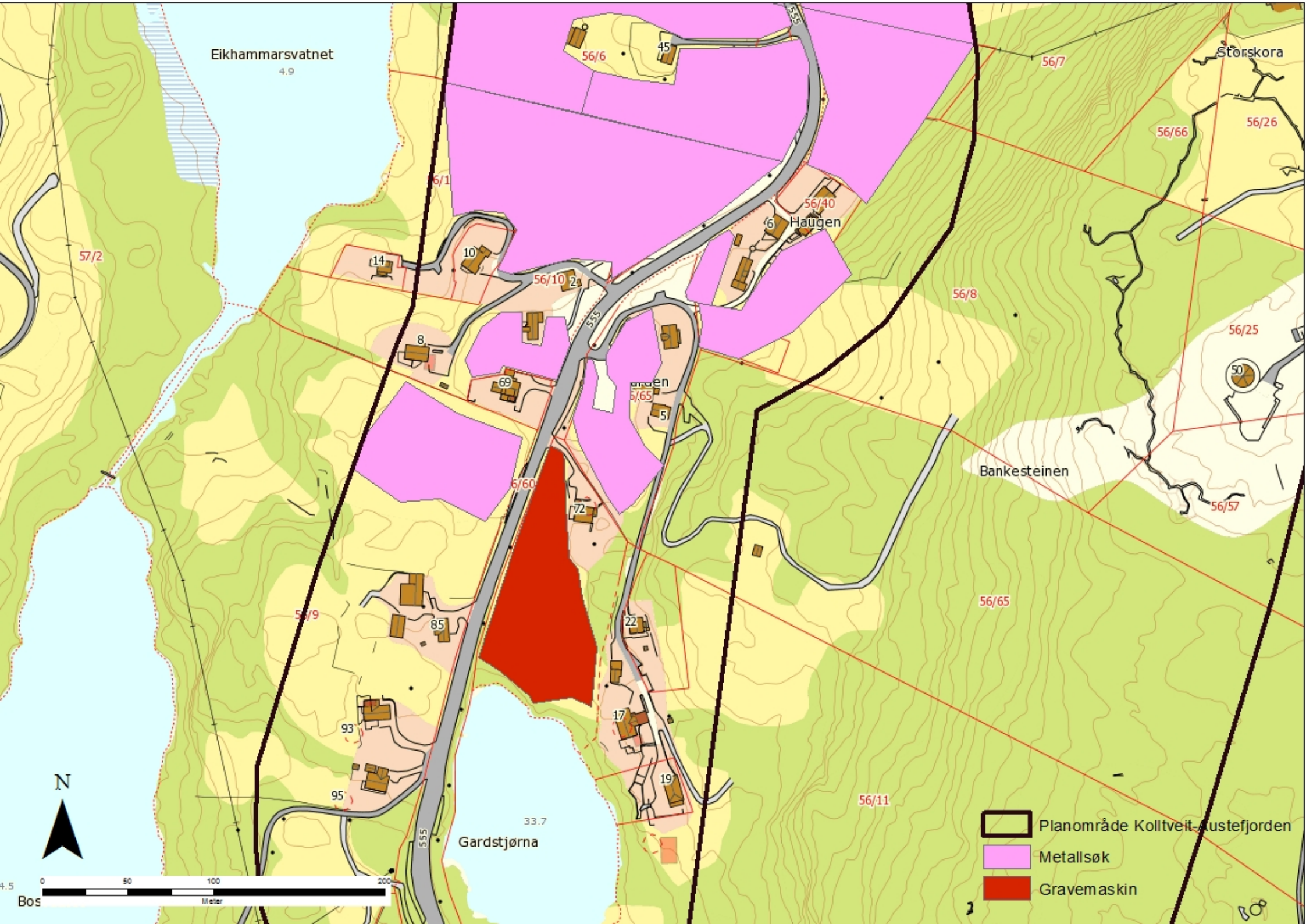
56/26

Storskora

56/66

-  Planområde Kollveit-Austefjorden
-  Metallsøk





Eikhammarsvatnet
4.9

Storskora

Haugen

en

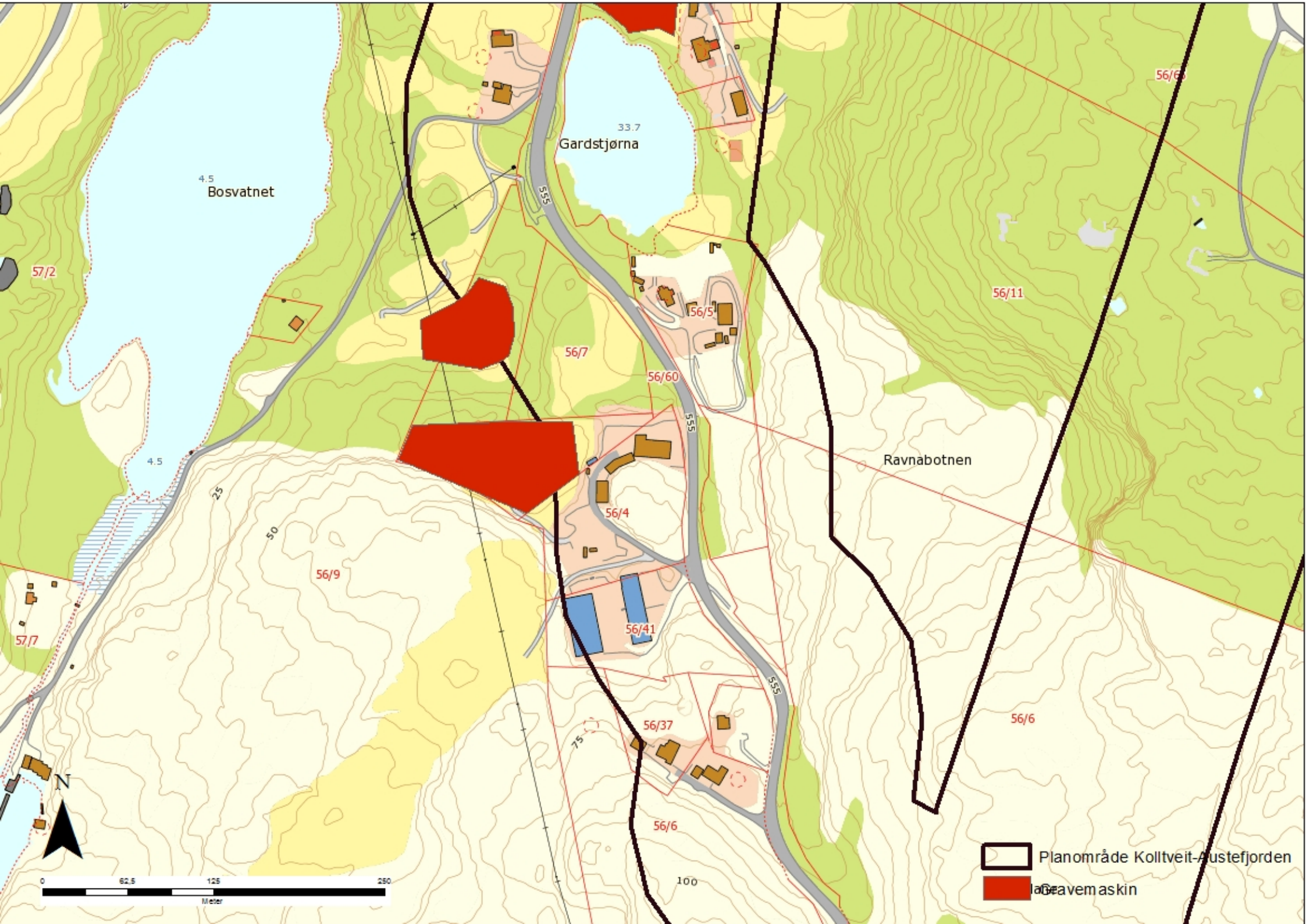
Bankesteinen

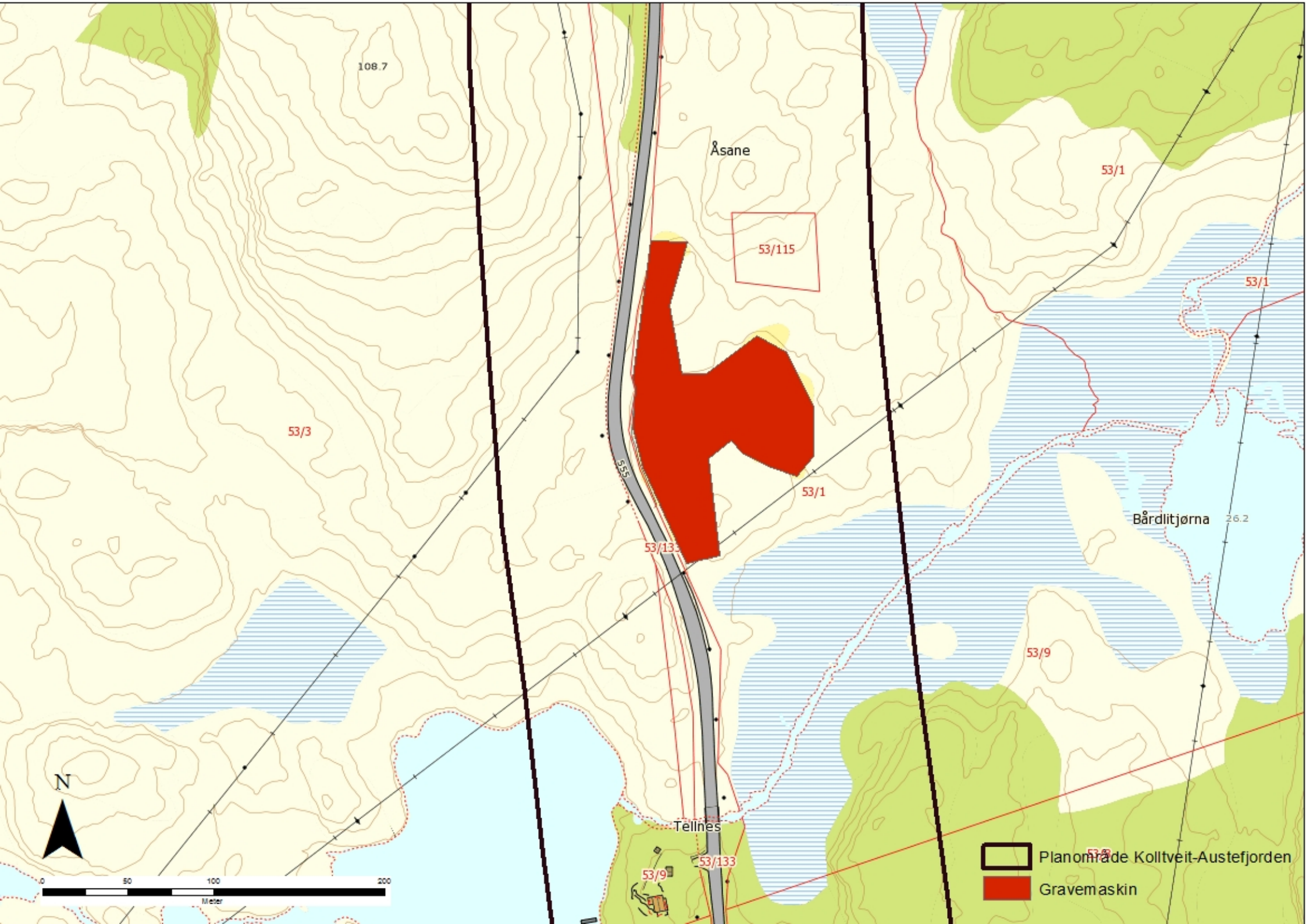
Gardstjørna
33.7

- Planområde Kolltveit-Austefjorden
- Metallsøk
- Gravemaskin

N

0 50 100 200
Meter





108.7

Åsane

53/115

53/1

53/3

53/1

Bårdlitjørna

26.2

53/133



53/9

N

Tollnes

53/9

53/133

-  Planområde Kollveit-Austefjorden
-  Gravemaskin

