
















**TEGNFORKLARING**

- |   |                   |   |                            |   |                                    |
|---|-------------------|---|----------------------------|---|------------------------------------|
|  | Ny bebyggelse     |  | Naturtomt                  |  | Overgangssone vann                 |
|  | Paviljong         |  | Landskapspark              |  | Vannelement                        |
|  | Gangareal         |  | Forhage                    |  | Oppholdsplass / gangareal tredekke |
|  | Torg / kjørbareal |  | Grøntareal skole           |  | Trær                               |
|  | Sykkel-vei        |  | Opparbeidet uteareal skole |  | Avkjørsel                          |

**ULLBERGPARKEN**

1:2000m A3  
Bergen kommune 15.01.2015

