

Ferjeleie Djupevikneset

Trafikkanalyse Leirvik sentrum



11.000

11.000

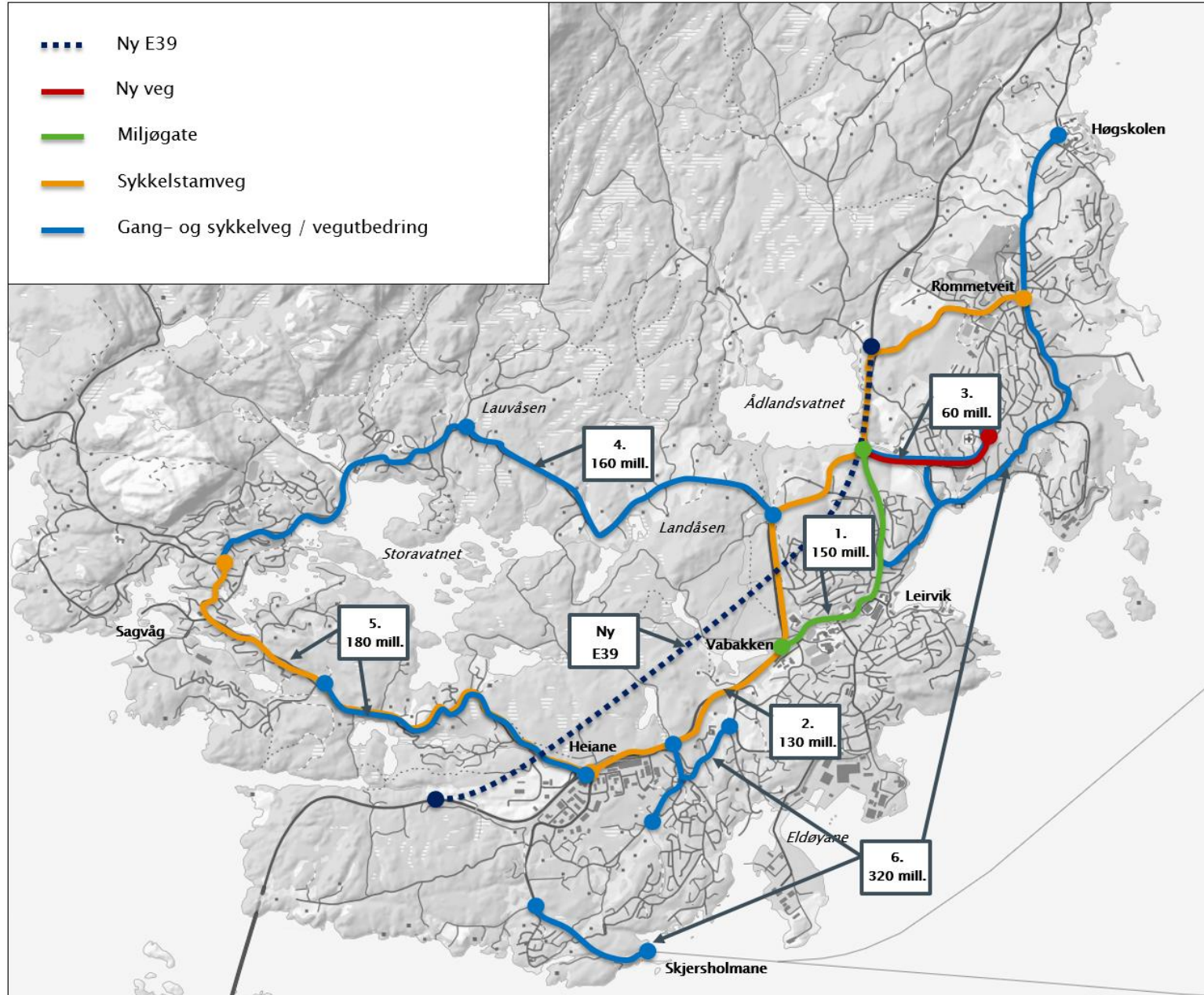
9.000

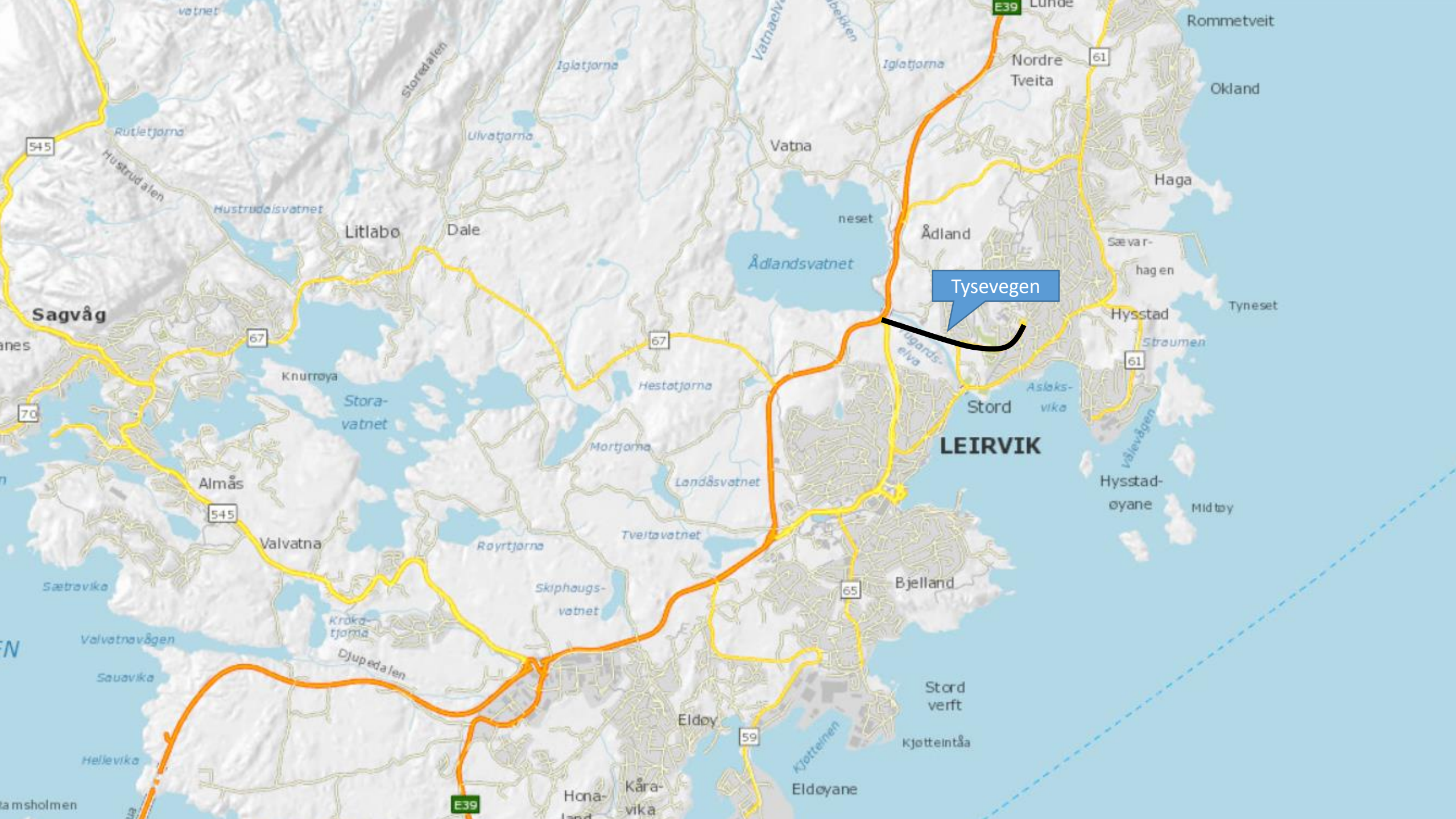
7.000

ÅDT 2015

50 m

Stordpakken





Tysevegen

LEIRVIK

Stord

Bjelland

Eldøy

Eldøyane

Stord
verft

Kjøtteintåa

Hona-
land

Kåra-
vika

Sagvåg

Litlabo

Dale

Vatna

Nordre
Tveita

Haga

Sæva-
hagen

Hysstad

Stord

Hysstad-
øyane

Midtøy

Almås

Valvatna

Royrtjørna

Tveitvatnet

Skiphaugs-
vatnet

Kraka-
tjørna

Djupeda-
len

Valvatnavågen

Sauavika

Hellevika

Rommetveit

Okland

Haga

Tyneset

Straumen

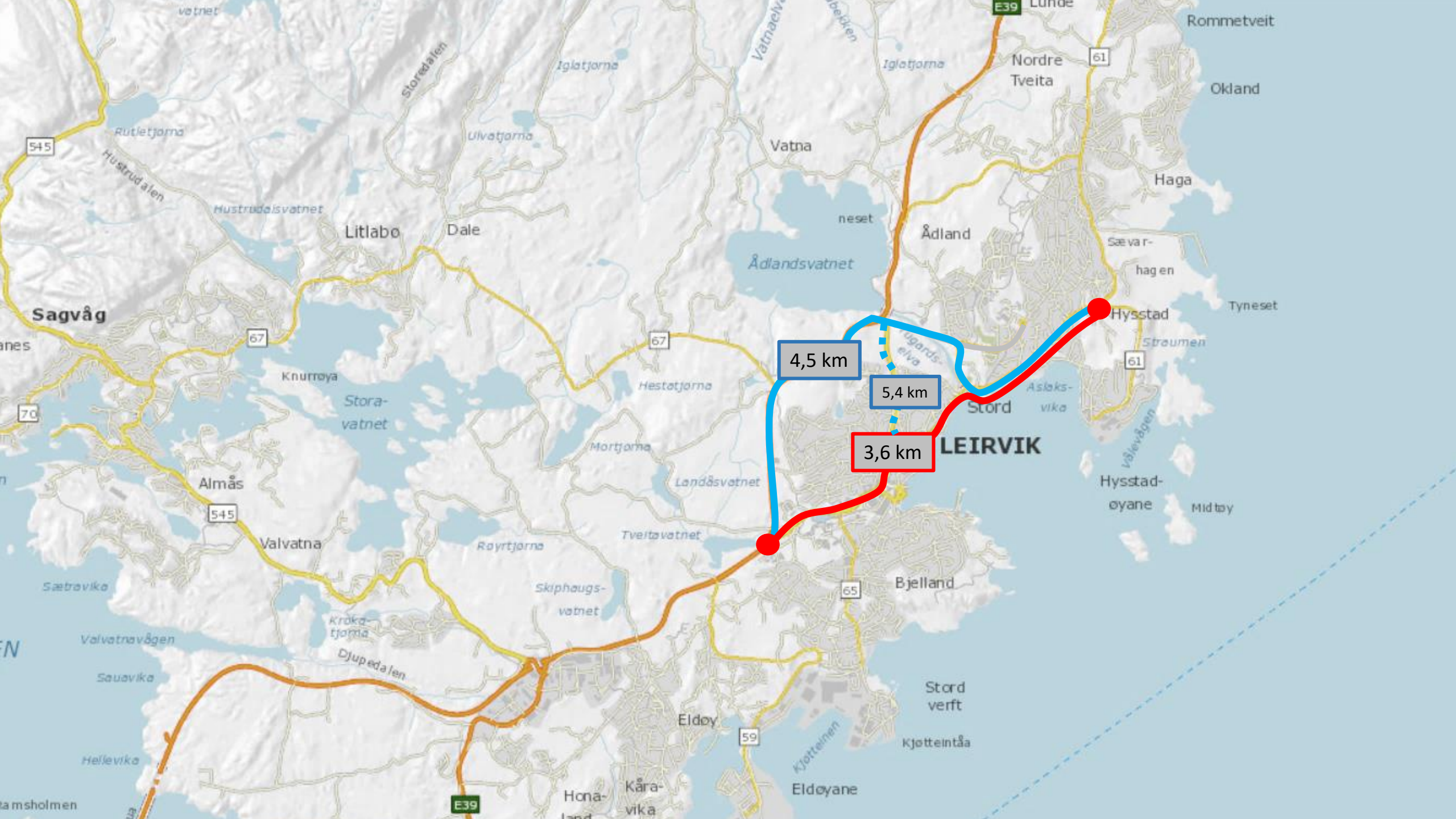
Aslaks-
vika

Vallevågen

Sætravika

N

ta msholmen



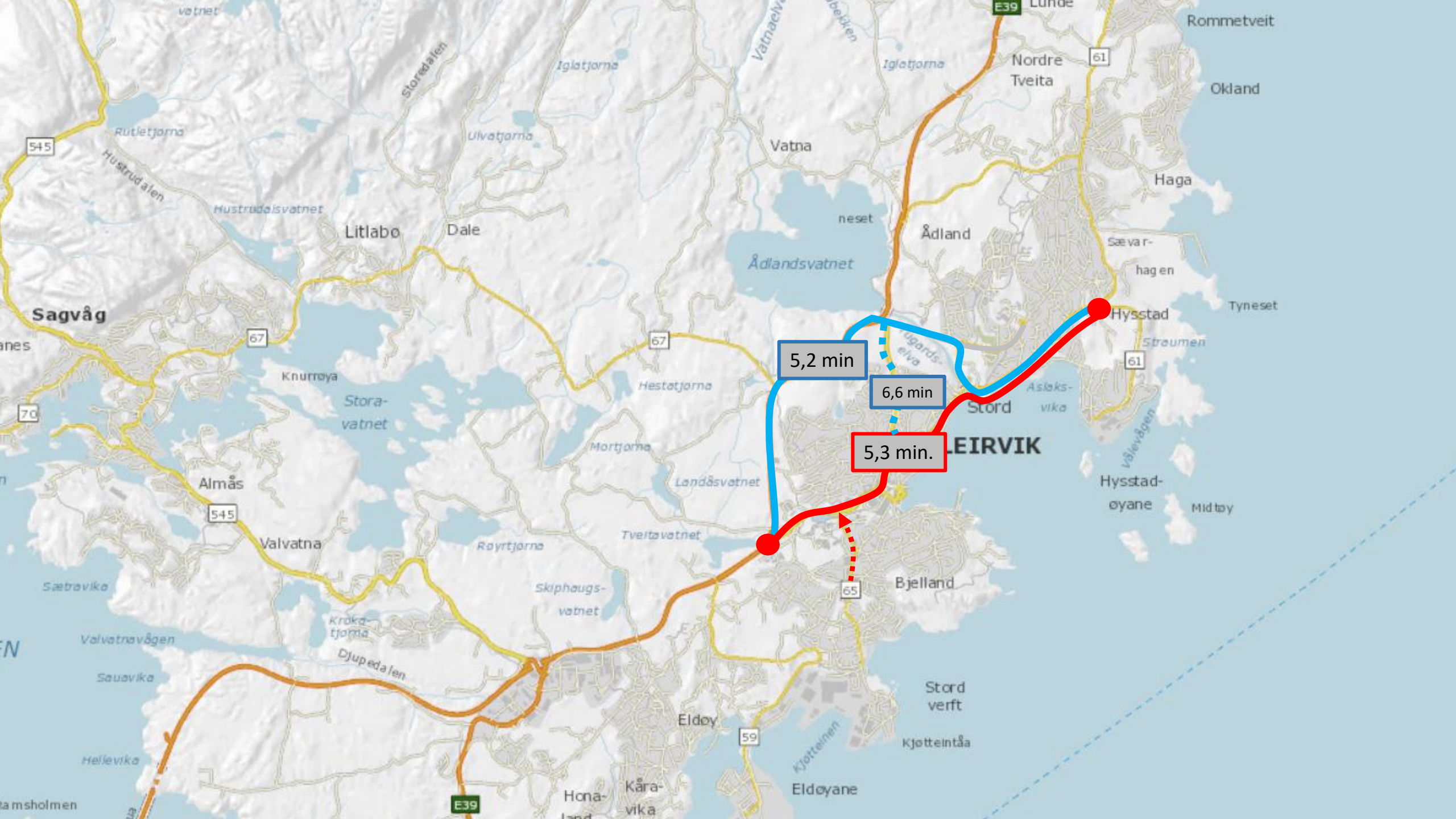
Sagvåg

LEIRVIK

4,5 km

5,4 km

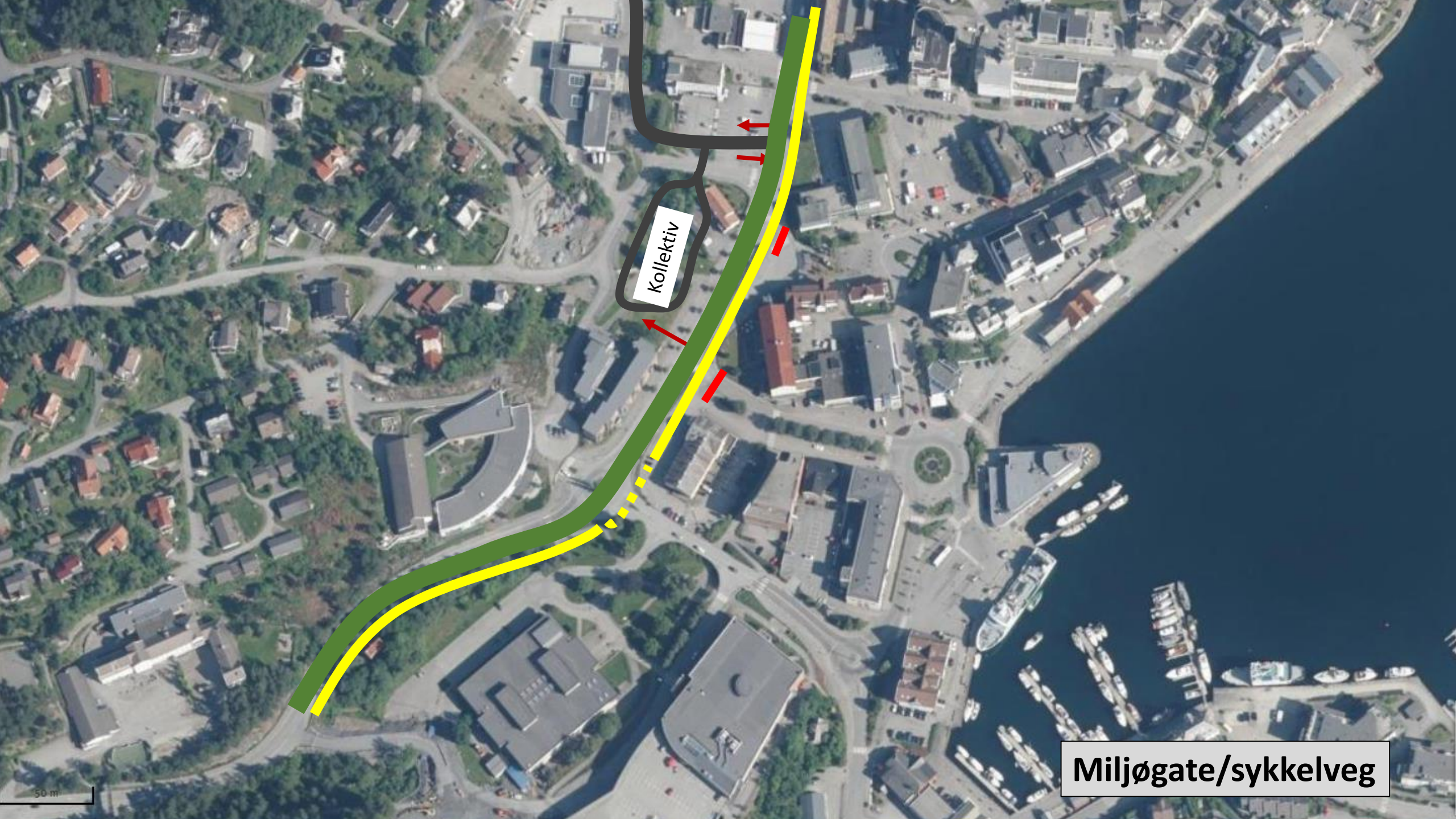
3,6 km



5,2 min

6,6 min

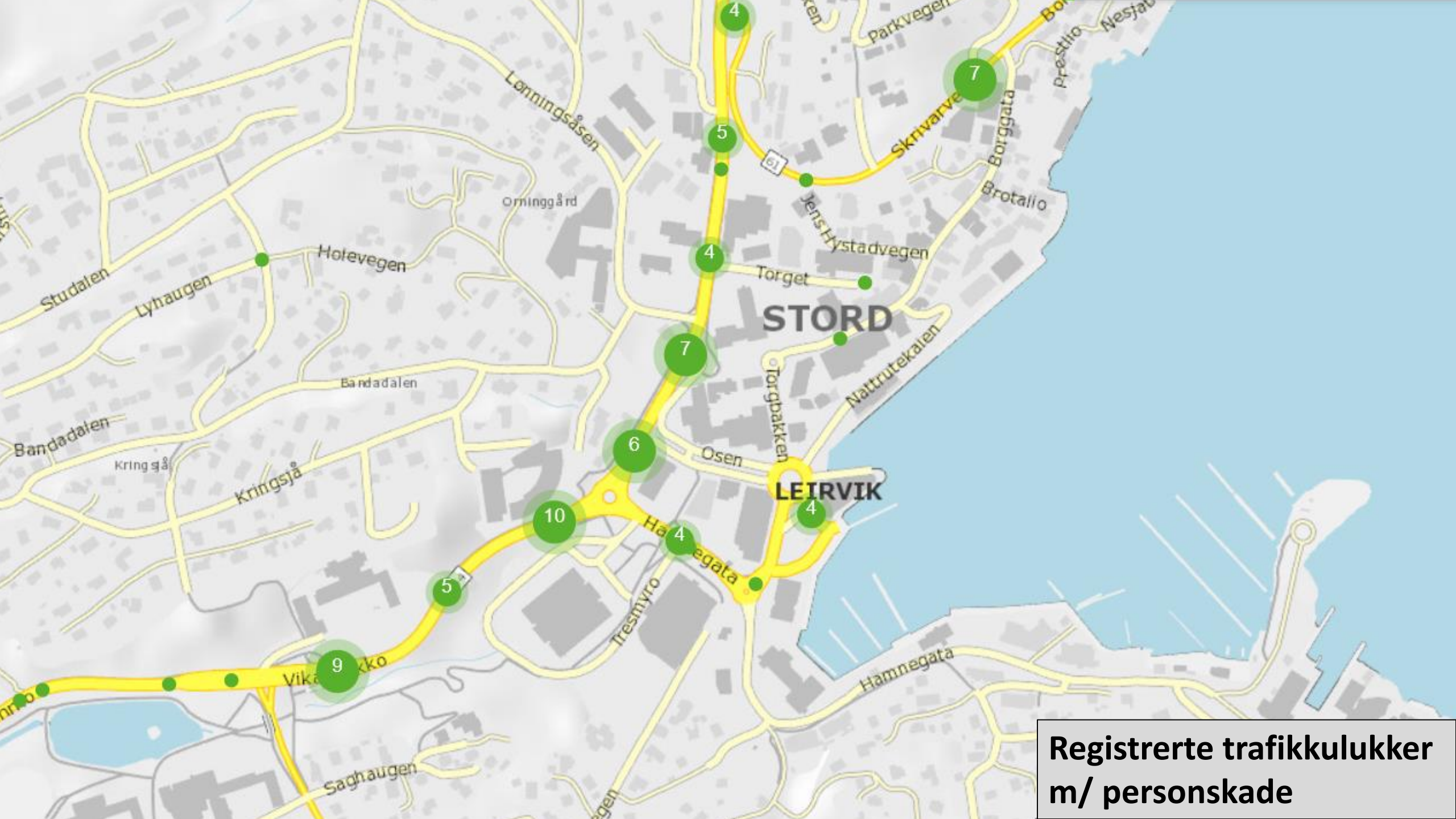
5,3 min.



Kollektiv

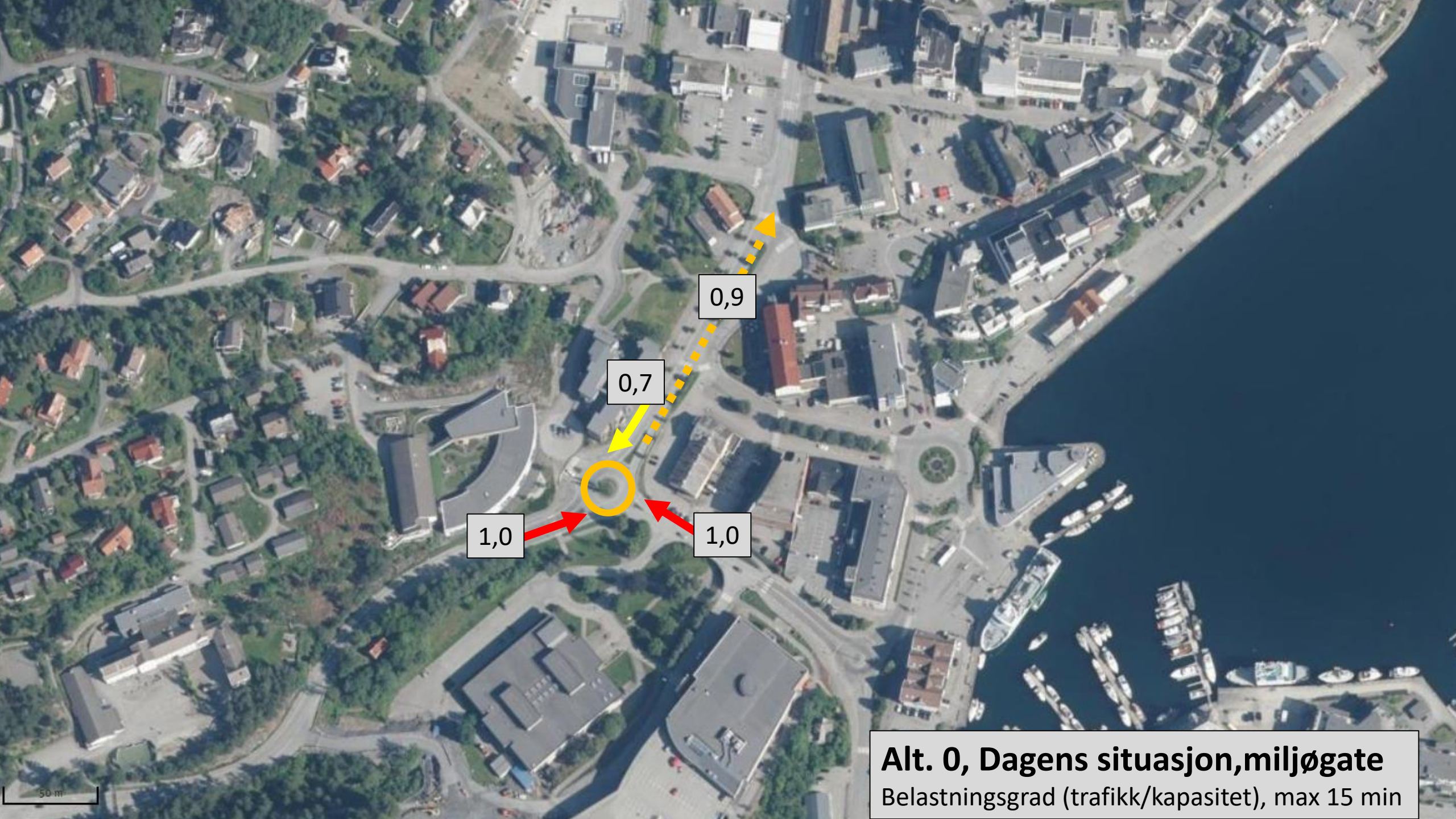
Miljøgate/sykkelveg

50 m



Registrerte trafikkulukker
m/ personskade





0,9

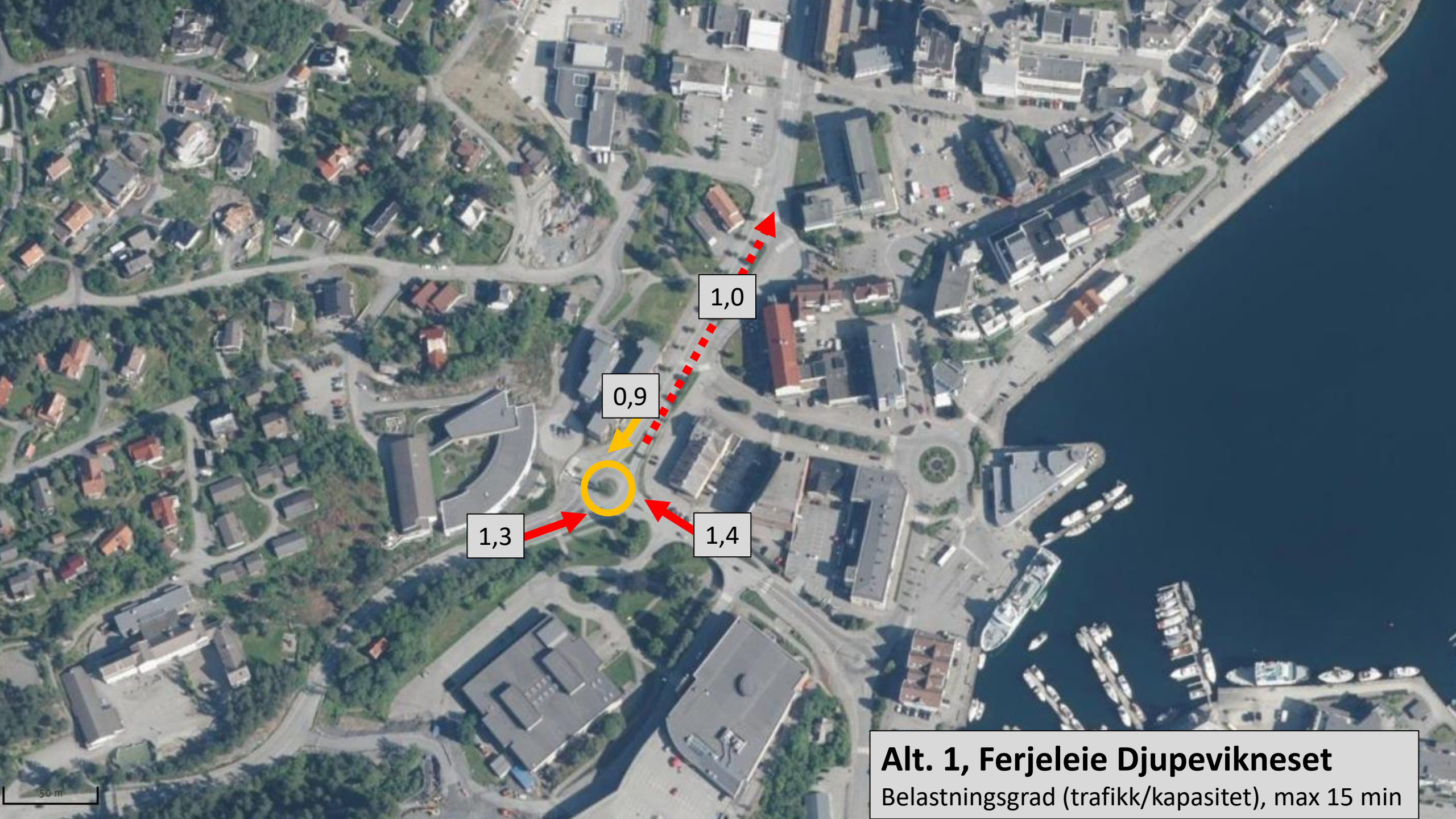
0,7

1,0

1,0

Alt. 0, Dagens situasjon, miljøgate
Belastningsgrad (trafikk/kapasitet), max 15 min

50 m



Alt. 1, Ferjeleie Djupevikneset
Belastningsgrad (trafikk/kapasitet), max 15 min



Alt. 0, Dagens situasjon
Maks. kølengde ettermiddagsrush



Alt. 0, Dagens situasjon, miljøgate
Maks. kølengde ettermiddagsrush



Alt. 1, Ferjeleie Djupevikneset
Maks. kølengde ettermiddagsrush.