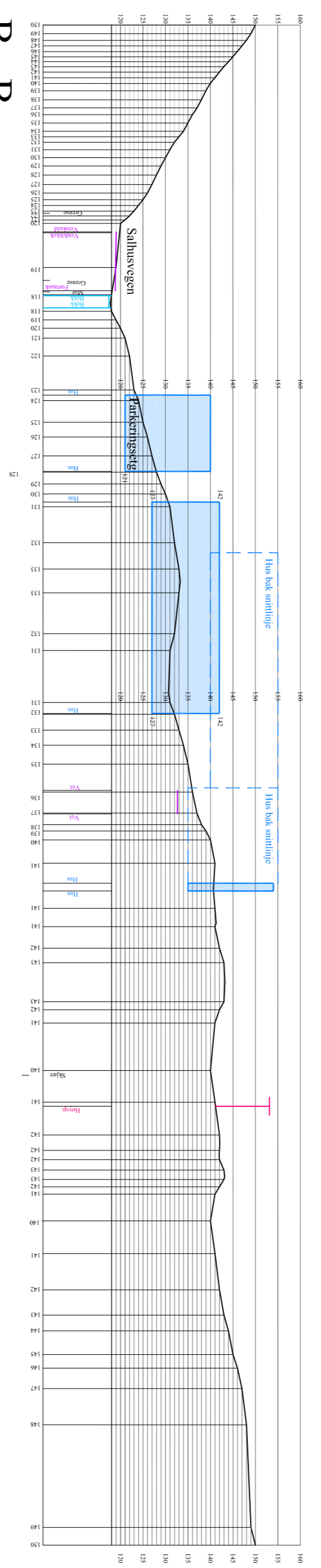
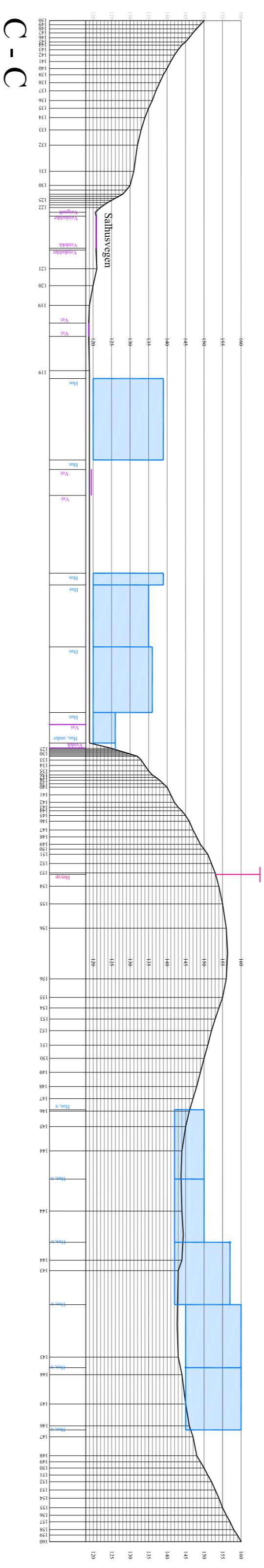


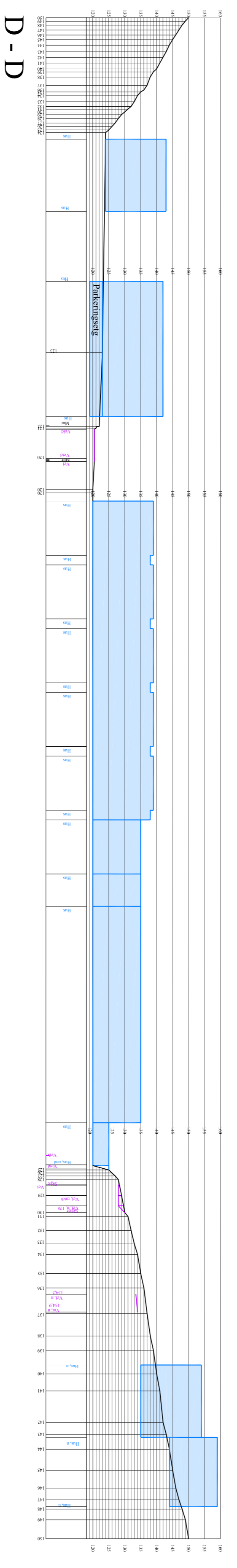
A - A



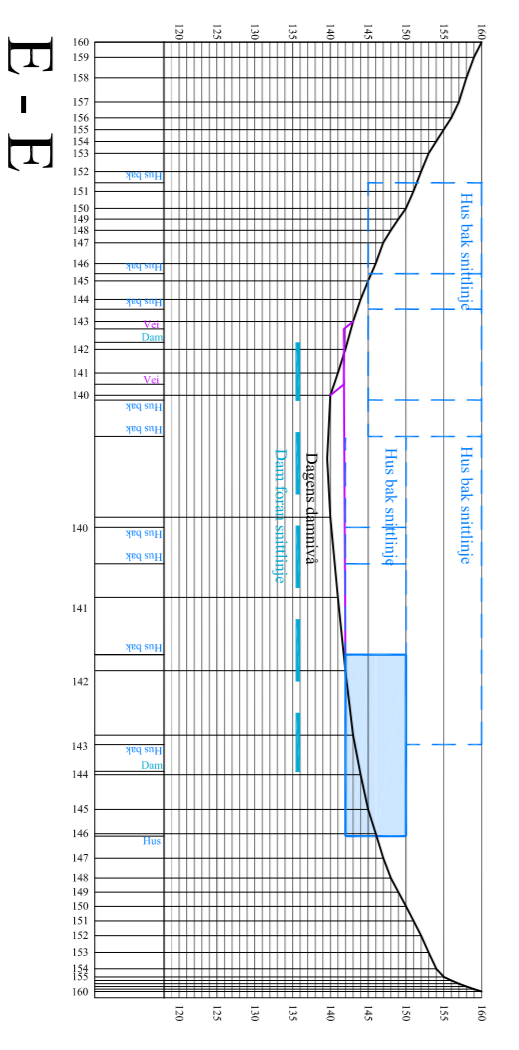
B - B



C - C



D - D



E - E

Rev | Dato | Beskrivelse | Tegnr. | Kontnr.



OG
ARKITEKTER

Går/Dir. 181/5, 18 m. fl.
Postboksnavn
Regulering Hitland næringsområde

Tegningsnavn
Terrengsnitt A-A, B-B, C-C, D-D, E-E

Malerstokk	Dir./form.	Prosj.nr	Dato	Tegnet av	Kontnr.
1-1000	A1LL	0760	14.02.17	LL	LL
Fileravn	A1-03				